L:\11038\CURRENT\CUTSHEETS\606235[25%]TR(TRAFFIC SIGN and PAVE MARKS).dwg, SIGN & PMARKS, 5/9/2012 6:15:41 PM, 1:2.15117

QUINCY
ADAMS GREEN
TRANSPORTATION IMPROVEMENTS

STATE	FED. AID PROJ. NO.	SHEET NO.	TOTAL SHEETS
MASS.	-	45	96
PROJECT FILE NO.	606235		

TRAFFIC SIGN and PAVE MARKS

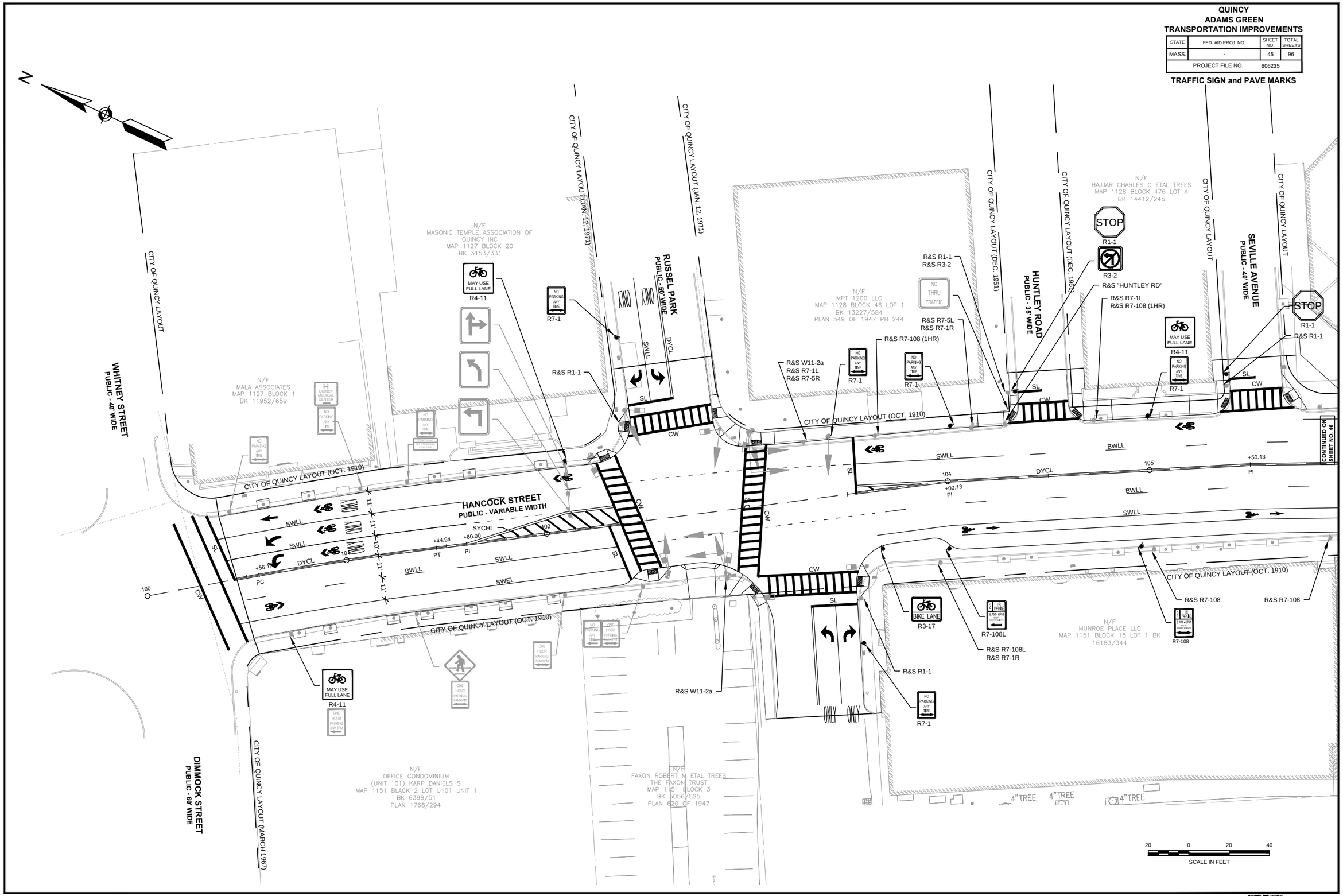

9-May-2012

606235[25%]TR(TRAFFIC SIGN AND PAVE MARKS).DWG

MassDOT DMF Version:

QUINCY
ADAMS GREEN
TRANSPORTATION IMPROVEMENTS

STATE	FED. AID PROJ. NO.	SHEET NO.	TOTAL SHEETS
MASS.	-	46	96
PROJECT FILE NO.	606235		

TRAFFIC SIGN and PAVE MARKS

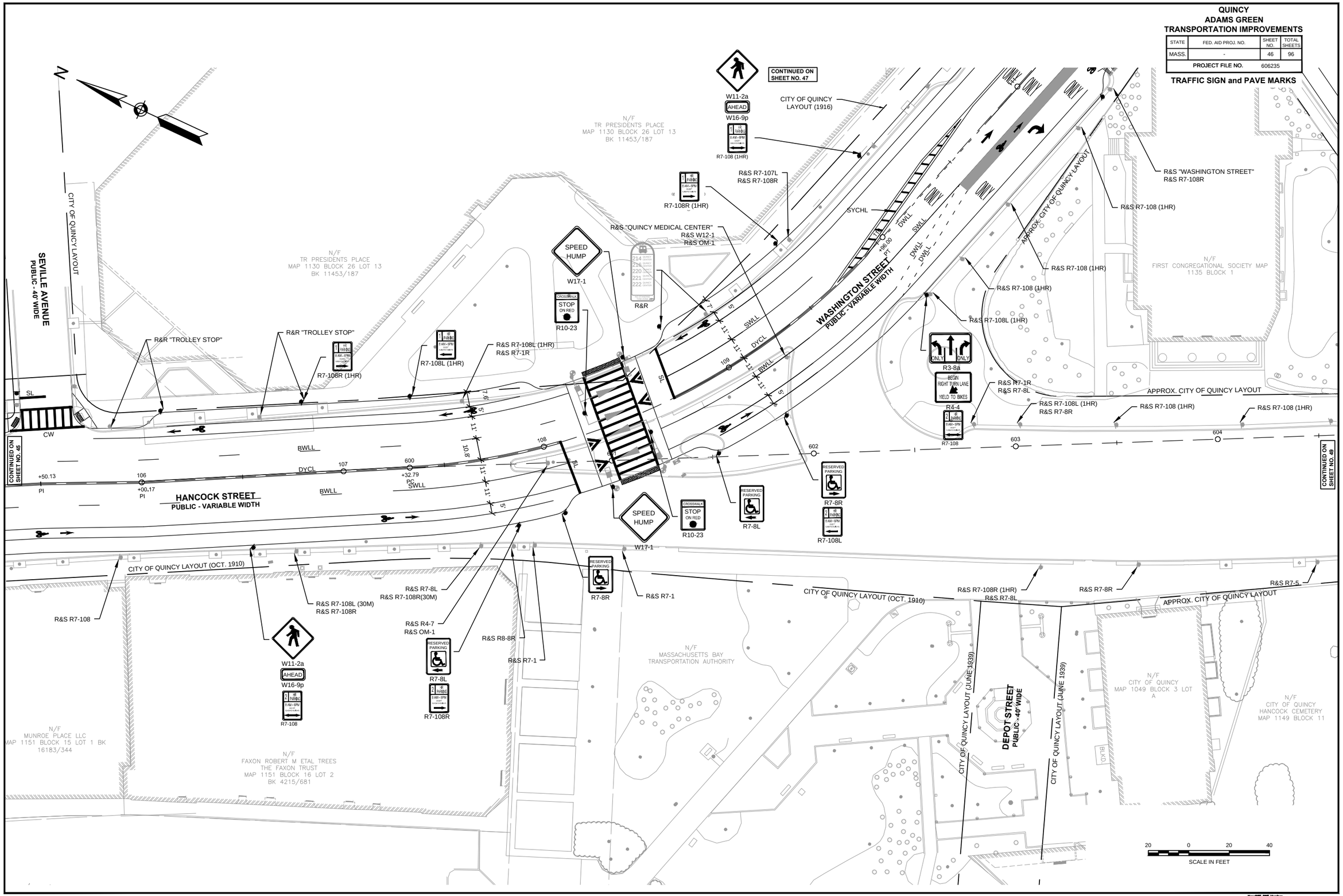

606235[25%]TR(TRAFFIC SIGN AND PAVE MARKS).DWG 9-May-2012

L:\11038\CURRENT\CUTSHEETS\606235[25%]TR(TRAFFIC SIGN and PAVE MARKS).dwg, SIGN & PMARKS (2), 5/9/2012 6:15:48 PM, 1:2.15117

L:\11038\CURRENT\CUTSHEETS\606235[25%]TR(TRAFFIC SIGN and PAVE MARKS).dwg, SIGN & PMARKS (3), 5/9/2012 6:15:55 PM, 1:2.15117

606235[25%]TR(TRAFFIC SIGN AND PAVE MARKS).DWG 9-May-2012

QUINCY
ADAMS GREEN
TRANSPORTATION IMPROVEMENTS

STATE	FED. AID PROJ. NO.	SHEET NO.	TOTAL SHEETS
MASS.	-	47	96
PROJECT FILE NO.	606235		

TRAFFIC SIGN and PAVE MARKS

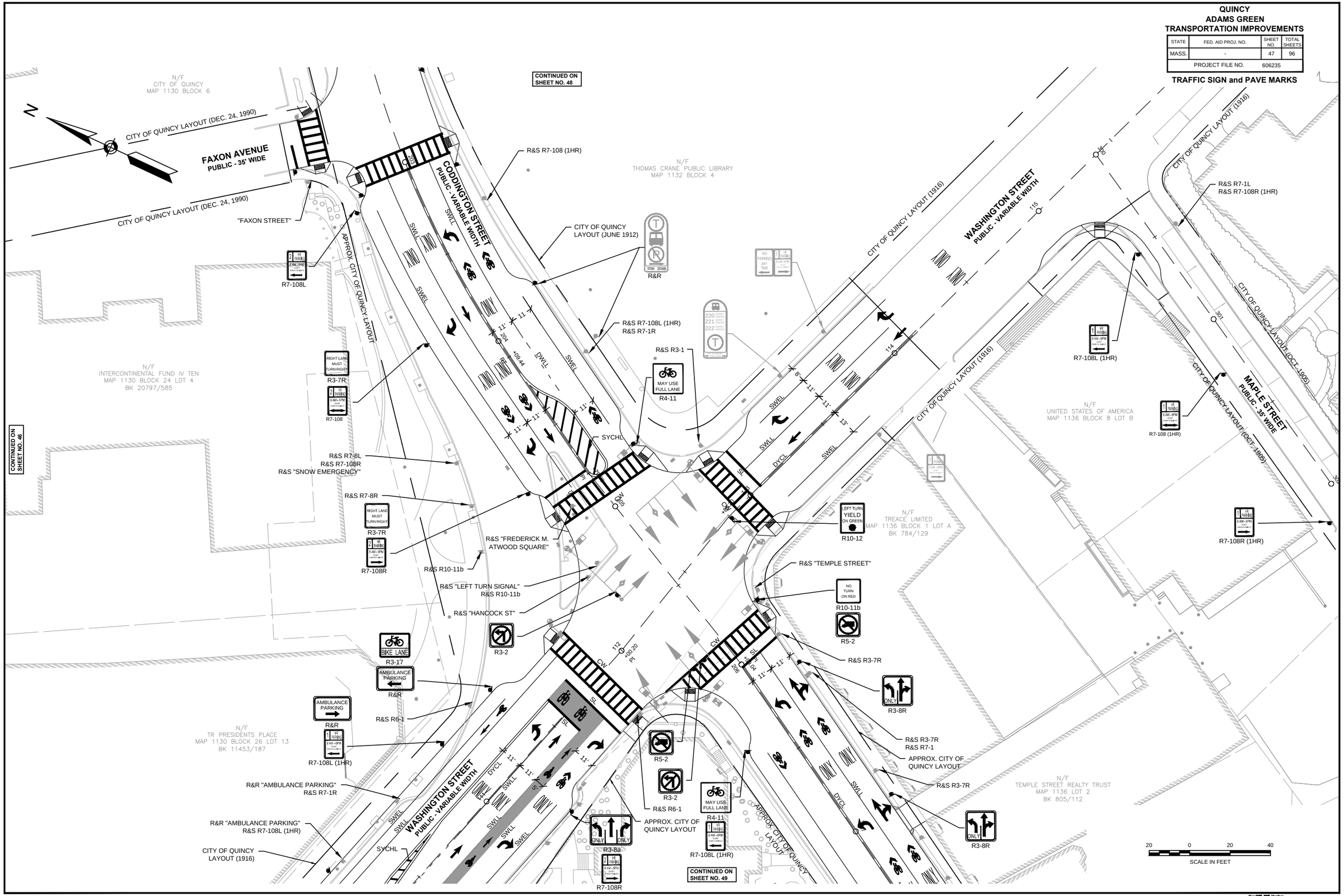

MassDOT DWF Version:

QUINCY
ADAMS GREEN
TRANSPORTATION IMPROVEMENTS

STATE	FED. AID PROJ. NO.	SHEET NO.	TOTAL SHEETS
MASS.	-	48	96
PROJECT FILE NO.	606235		

TRAFFIC SIGN and PAVE MARKS

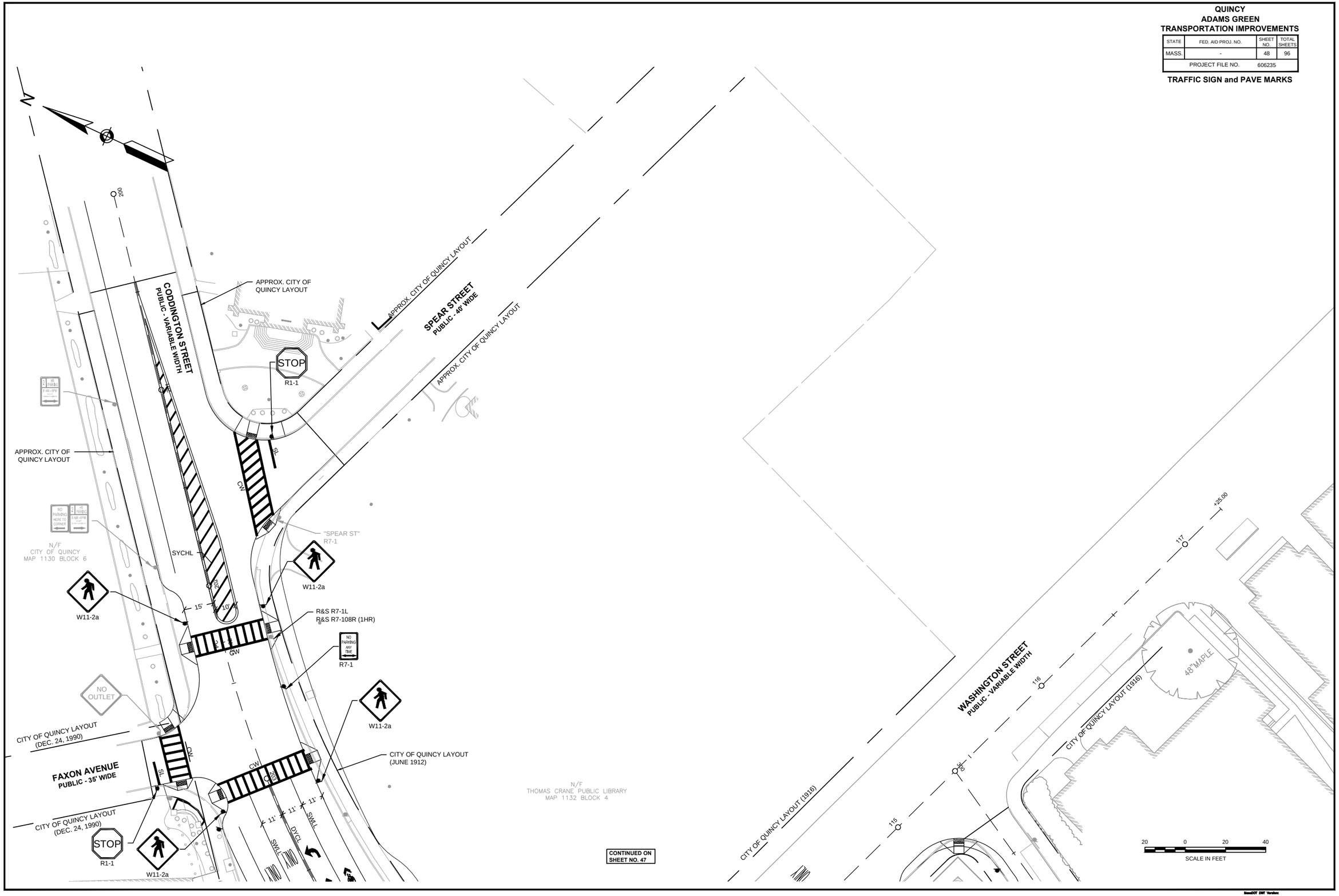

606235[25%]TR(TRAFFIC SIGN AND PAVE MARKS).DWG 9-May-2012

L:\11038\CURRENT\CUTSHEETS\606235[25%]TR(TRAFFIC SIGN and PAVE MARKS).dwg, SIGN & PMARKS (4), 5/9/2012 6:16:02 PM, 1:2.15117

L:\11038\CURRENT\CUTSHEETS\606235[25%]TR(TRAFFIC SIGN and PAVE MARKS).dwg, SIGN & PMARKS (5), 5/9/2012 6:16:07 PM, 1:2.15117

QUINCY
ADAMS GREEN
TRANSPORTATION IMPROVEMENTS

STATE	FED. AID PROJ. NO.	SHEET NO.	TOTAL SHEETS
MASS.	-	49	96
PROJECT FILE NO.	606235		

TRAFFIC SIGN and PAVE MARKS

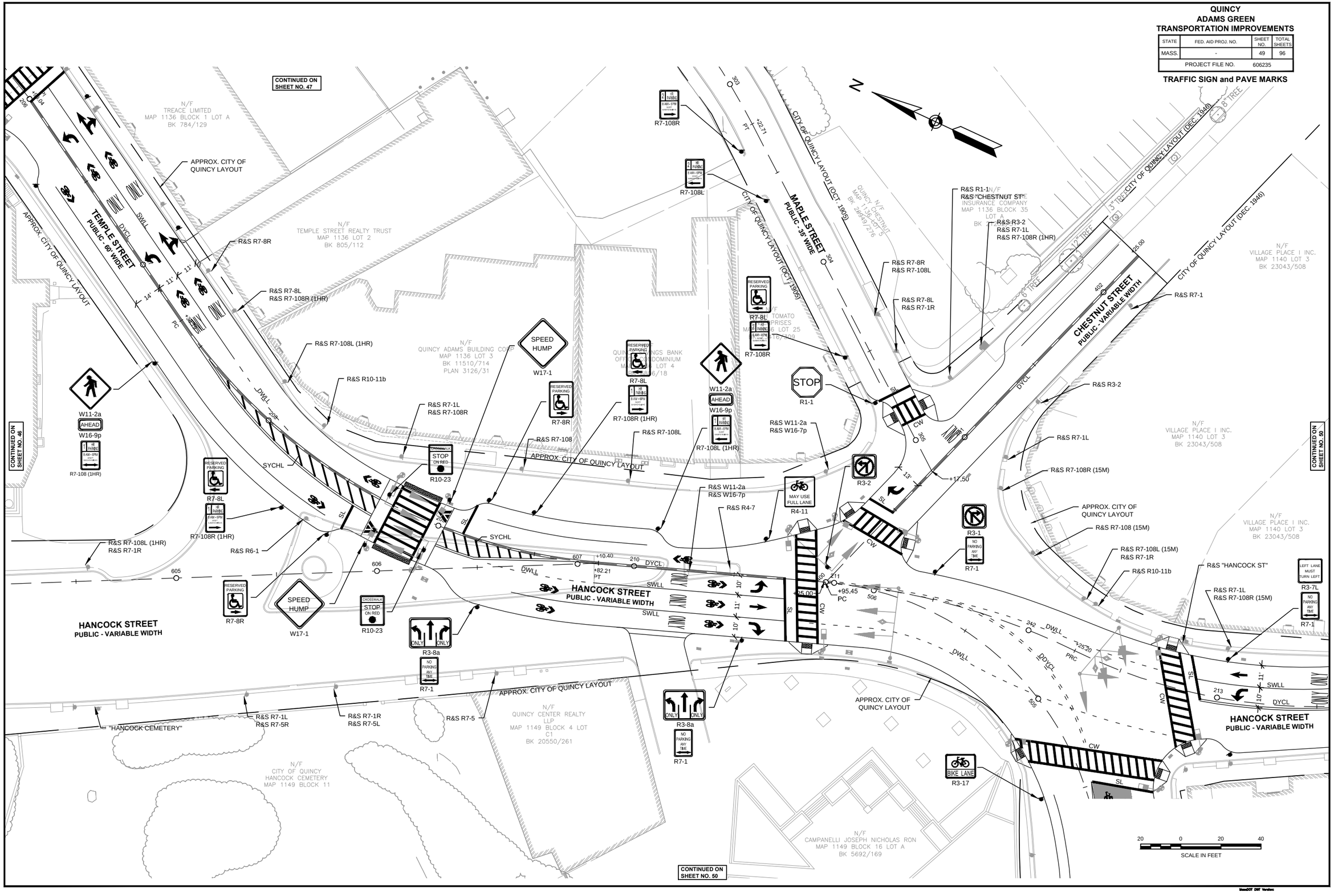

606235[25%]TR(TRAFFIC SIGN AND PAVE MARKS).DWG 9-May-2012

QUINCY
ADAMS GREEN
TRANSPORTATION IMPROVEMENTS

STATE	FED. AID PROJ. NO.	SHEET NO.	TOTAL SHEETS
MASS.	-	50	96
PROJECT FILE NO.	606235		

TRAFFIC SIGN and PAVE MARKS

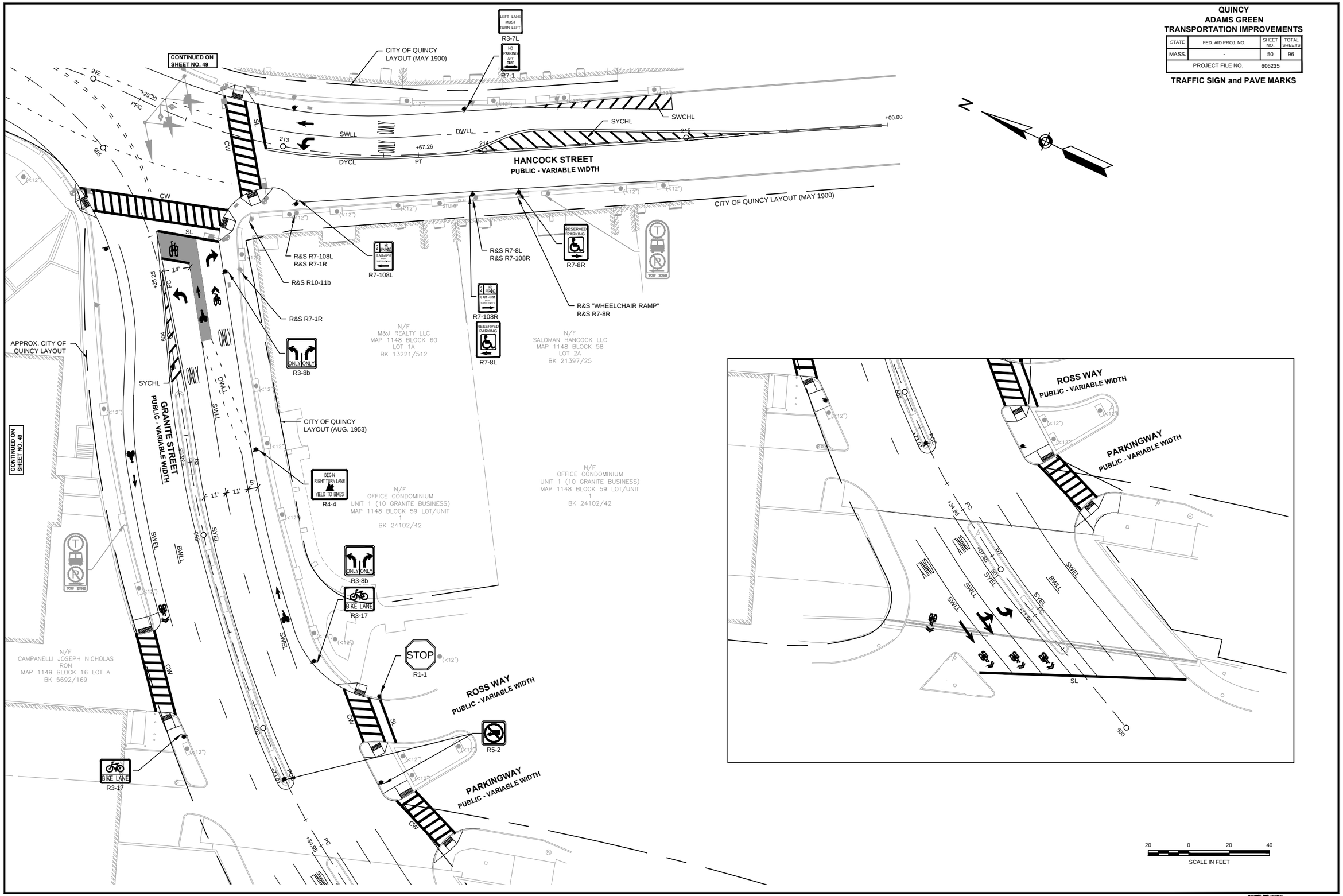

606235[25%]TR(TRAFFIC SIGN AND PAVE MARKS).DWG 9-May-2012

L:\11038\CURRENT\CUTSHEETS\606235[25%]TR(TRAFFIC SIGN and PAVE MARKS).dwg, SIGN & PMARKS (6), 5/9/2012 6:16:16 PM, 1:2.15117